









# ROUTE 15

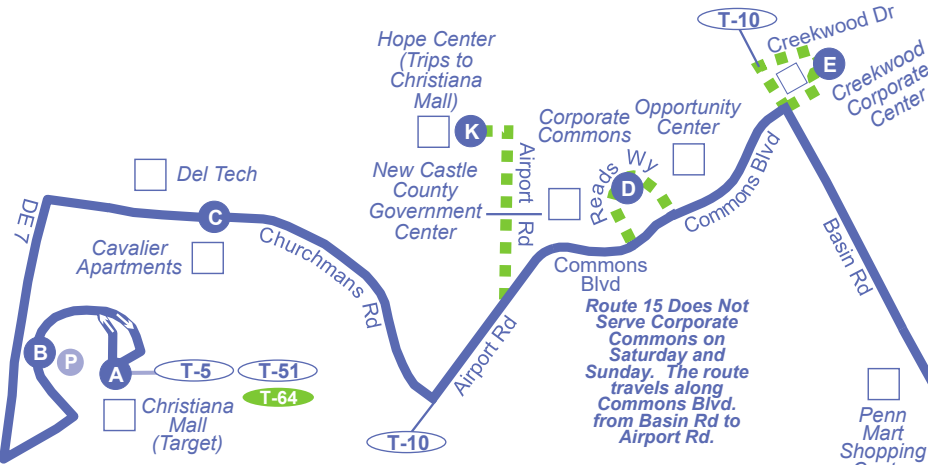
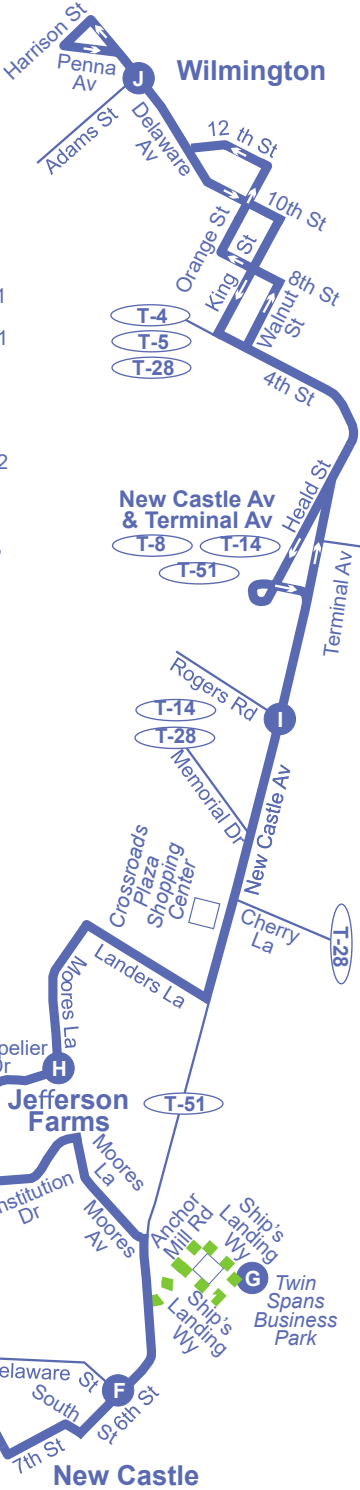
Map Not To Scale

**LEGEND**

-  Route Symbol
-  Weekday Alternative Routings
-  Building Landmark
-  Map Reference Time Point
-  Park & Ride Lots
-  Transfer Point
-  Transfer Point (Sunday)
-  Transfer Point (Seasonal Service)

**KING STREET TRANSFER LOCATIONS/ROUTES**

- 11th at King Sts – 4, 9, 13, 14, 18, 20, 42, 301
- 10th at King Sts – 2, 6, 10, 18, 20, 35, 42, 301
- King at 11th Sts – 40
- King St. at Library – 9, 13, 14
- King at 9th Sts – 2, 4, 6, 10, 15, 35, 37, 51, 52
- King at 8th Sts – 13, 18, 20, 33, 40, 42, 301
- King at 6th Sts – 2, 4, 6, 9, 10, 13, 14, 15, 18, 20, 33, 35, 40, 42, 51, 52
- King at 3rd Sts – 9, 10, 13, 14, 18, 28, 40, 42



*Route 15 Does Not Serve Corporate Commons on Saturday and Sunday. The route travels along Commons Blvd. from Basin Rd to Airport Rd.*

**CHRISTIANA MALL PARK & RIDE TRANSFER LOCATIONS/ROUTES**

- Outside Stop to Target – 5, 15, 51
- Outside Stop to Wilmington – 33, 37, 301, 305 (May-September)
- Inside Stop – 5, 15, 33, 37, 44, 51, 54, 55, 301, 305 (May-September)